

MONUMENT RECORD
State of Indiana - County of Monroe

Section: 7

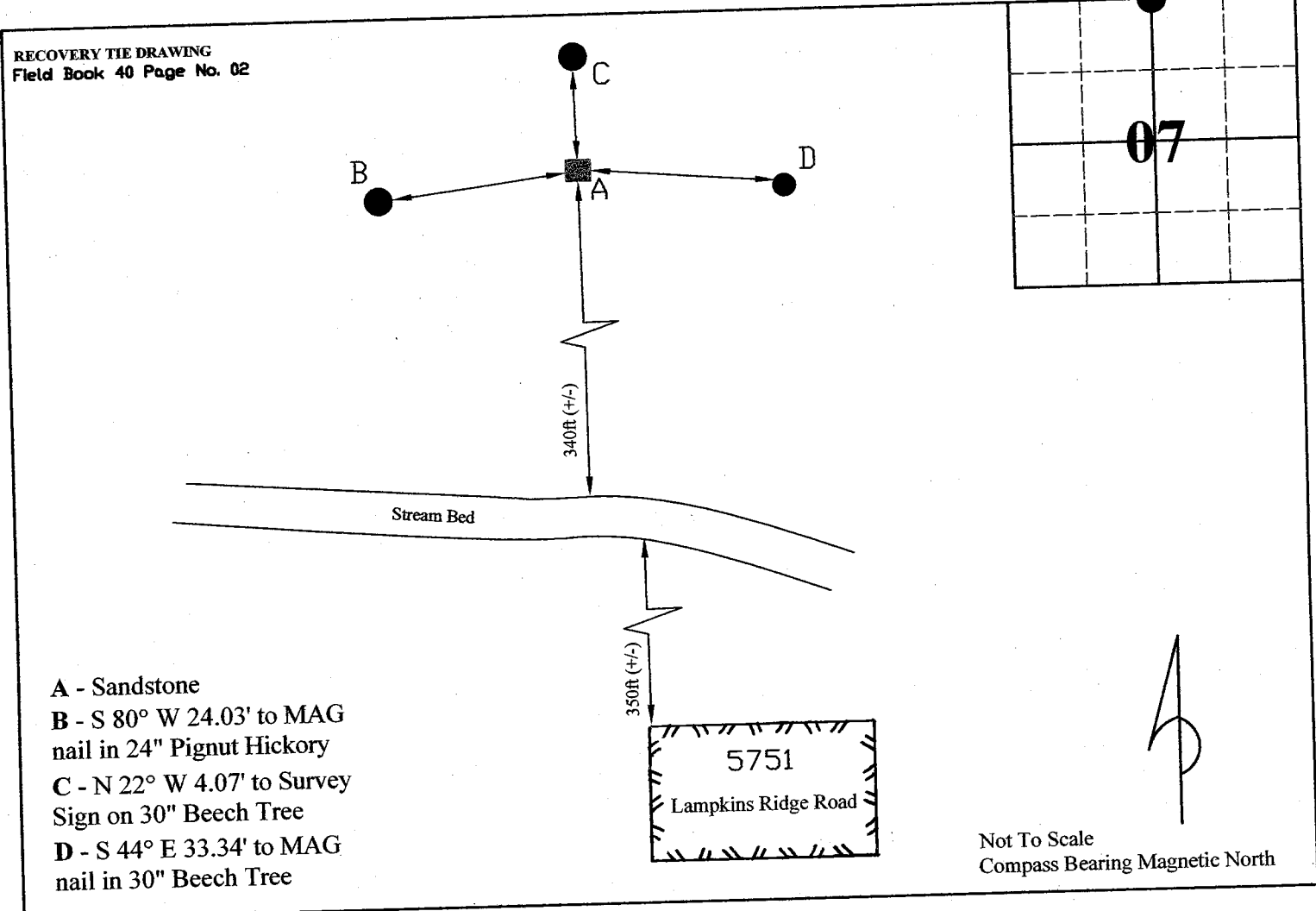
Township: 8 North

Range: 1 East

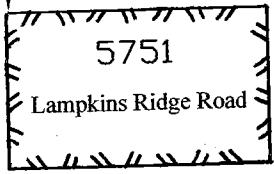
Corner ID: SaCr C-05

Monument Description & Remarks: Sandstone with "X", length 0.55ft, width 0.55ft, height 0.21ft. Survey Sign 4.5ft above ground at pt. C

References On File: Legal Survey Book 2 page 470 survey (1889); R. Brunner survey, Riggings Tracts (1970), on file in Surveyor Office




- A - Sandstone
- B - S 80° W 24.03' to MAG nail in 24" Pignut Hickory
- C - N 22° W 4.07' to Survey Sign on 30" Beech Tree
- D - S 44° E 33.34' to MAG nail in 30" Beech Tree



Not To Scale
Compass Bearing Magnetic North

I, Kevin P. Enright, Monroe County Surveyor, hereby certify that this document was prepared under my direction in accordance with the provisions of section 36-2-12-11 of the Indiana Code; and the above data is given under my hand and seal this 2nd day of October, 2007.

Kevin P. Enright



Administered by the Monroe County Surveyor Review Board

Date: 11-13-2007